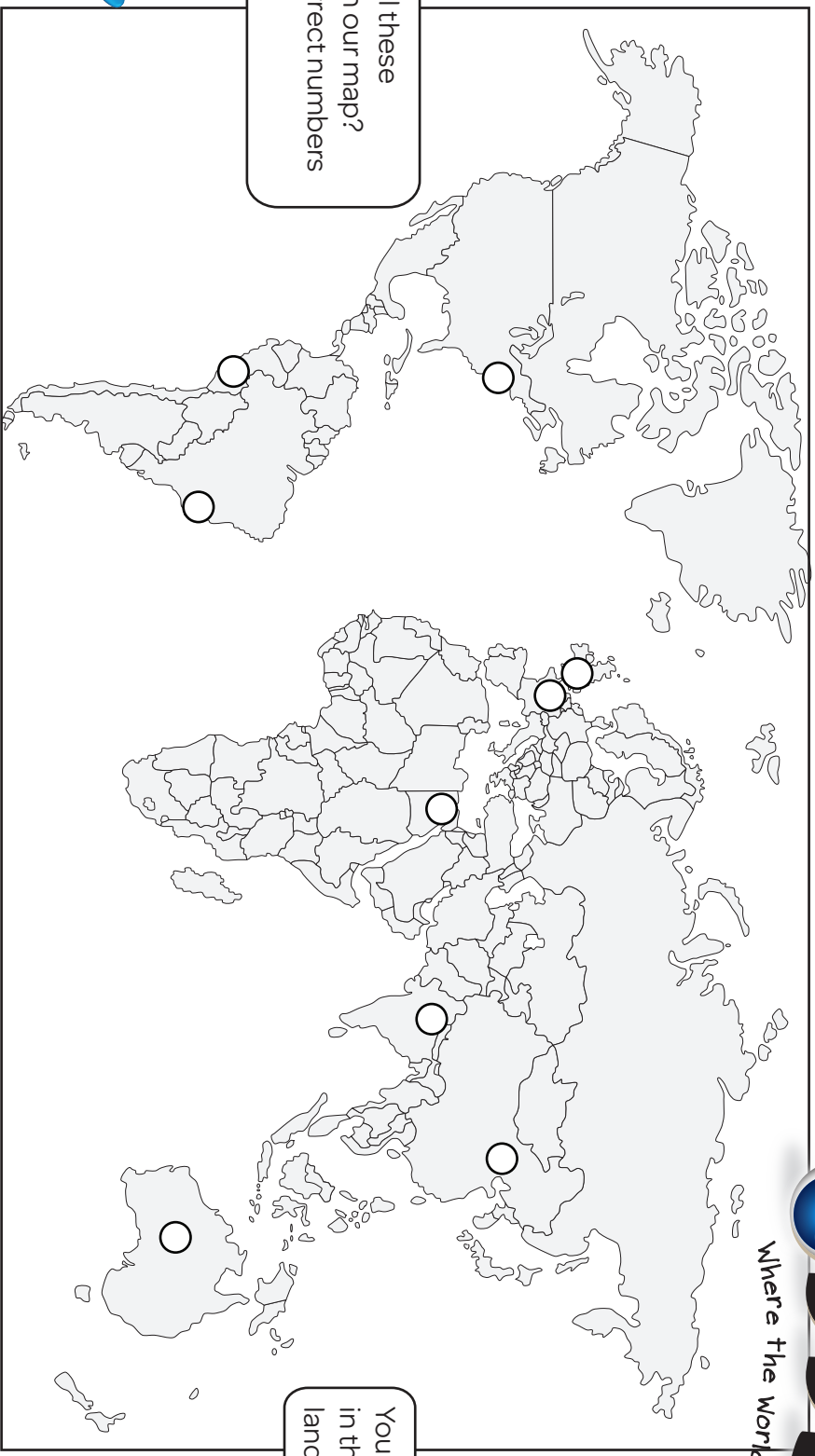



# 14. World Landmarks

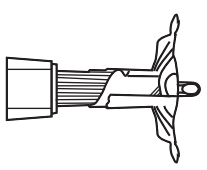
Can you label these landmarks on our map? Write the correct numbers in the circles




You can also colour in the map and the landmarks!



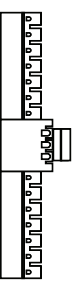
1. Ayers Rock



2. Christ the Redeemer



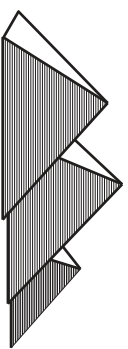
3. Eiffel Tower



4. Great wall of China



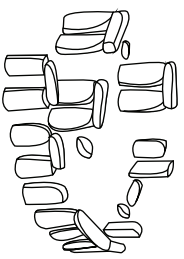
5. Machu Picchu



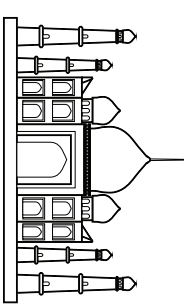
6. Pyramids



7. Statue of Liberty



8. Stonehenge



9. Taj Mahal

# Find a country for every letter of the alphabet

A .....

O .....

B .....

P .....

C .....

Q .....

D .....

R .....

E .....

S .....

F .....

T .....

G .....

U .....

H .....

V .....

I .....

W .....

J .....

X .....

K .....

Y .....


L .....

Z .....

M .....

N .....

Remember to use Oddizzi to help you! Log in and go to PLACES



Can you find out how many countries there are in the world?

## Mugurameno Bingo Words

netball

River Zambezi

blackboard

water pump

headteacher

washing line

house

washing clothes

chicken hutch

Tigerfish

climbing frame

market stall

cooking pot

maize

crocodile fence

carrying water

crops

bike

# Bingo Sheet




# ZAMBIA

## Where is Zambia?

Zambia is a country in southern Africa.

It has no coastline and it is shaped like a butterfly.




Zambia is in southern Africa

## What's the weather like?

Zambia has a tropical climate. This means that:

- It is warm for most of the year
- There is a dry season and a wet season
- In Lusaka, hardly any rain falls from May to September.



Grasses grow tall in the wet season in Zambia



Lusaka, Zambia's capital, from the air

## Lusaka

Lusaka is the capital city of Zambia.

More than two million people live in Lusaka.

## The River Zambezi

One famous river in Zambia is the mighty Zambezi.

It is home to many different types of fish, including tiger fish!

The Zambezi flows over Victoria Falls, one of the world's largest waterfalls.



The River Zambezi tumbles over Victoria Falls

# ZAMBIA

## National Parks

There are many national parks in Zambia.

The government protects this land and its special wildlife.

Elephants, hippos, buffalo, giraffes, lions and leopards all live here.



A pod of hippos

## Towns and villages

Lots of people work in mining in Zambia. Precious stones such as emeralds and a metal called copper are found deep underground.

An area in the north is called the Copperbelt. Here, lots of people live in cities and towns. They are very busy places!

But a lot more Zambians live in the countryside, in villages and on farms. People who live in rural areas grow most of the food they eat.



A village in Zambia

## Key words:

capital

coastline

copper

emerald

mining

river

rural

waterfall

# ZAMBIA

## Where is Zambia?

Zambia is a country in southern Africa. It has no coastline and it is shaped like a butterfly.

Take a look at a map or globe. Can you find Africa?




Zambia is in southern Africa

## What's the weather like?

Zambia has a tropical climate. This means that:

- It is warm for most of the year
- There is a dry season and a wet season
- In Lusaka, hardly any rain falls from May to September.



Grasses grow tall in the wet season in Zambia



Lusaka, Zambia's capital, from the air

## Lusaka

Lusaka is the capital city of Zambia. It is where you'll find the international airport, government buildings and the country's largest university.

Lusaka is home to more than two million people!

## The River Zambezi

One famous river in Zambia is the mighty Zambezi. It is home to many different types of fish, including tiger fish!

The Zambezi flows over Victoria Falls, one of the world's largest waterfalls. Victoria Falls is also known as 'the smoke that thunders'. Can you guess why?



The River Zambezi tumbles over Victoria Falls

# ZAMBIA

## National Parks

There are many national parks in Zambia. The government protects this land and its special wildlife.

Elephants, hippos, buffalo, giraffes, lions and leopards all live here.

There are also colourful and unusual birds in these parks, including yellow-billed storks, vultures and shoebills. Shoe-bill? What a funny name!



A pod of hippos

## Towns and villages

Thousands of people work in mining in Zambia. Precious stones such as emeralds and a metal called copper are found deep underground. An area in the north is called the Copperbelt. Here, lots of people live in cities and towns. They're very busy places!



A village in Zambia

But a lot more Zambians live in the countryside, in villages and on farms. People who live in rural areas grow most of the food they eat. You'll find sweet potatoes, tomatoes and corn in the fields and gardens.



## Key words:

capital

coastline

copper

emerald

mining


precious

river

rural

tropical

waterfall





# Check Your Understanding - Zambia

1. Which sentences are true and which are false?  
Tick the answer.

Sentence	True	False
Zambia is a country in Europe.		✓
It is warm in Zambia for most of the year.		
Zambia is shaped like a football.		
Victoria Falls is a waterfall found in Zambia.		
The capital of Zambia is Paris.		

2. Name the two seasons in Zambia.  
\_\_\_\_\_ & \_\_\_\_\_
3. Name a river in Zambia and a fish that lives in it.  
\_\_\_\_\_  
\_\_\_\_\_

4. Which animal is **NOT** found in Zambia?

elephant  hippo

Arctic fox  giraffe

5. Why might Victoria Falls be known as 'the smoke that thunders'?

\_\_\_\_\_

\_\_\_\_\_

\_\_\_\_\_



*Tell me, Odd, one thing you have learned about Zambia that you didn't know before.*

\_\_\_\_\_

\_\_\_\_\_

\_\_\_\_\_

**Extension Activity:** Imagine you are on holiday in Zambia.

Write a postcard to Odd and Izzi telling them all about Zambia!

# Vocabulary Builder - Zambia



1. Zambia is shaped like an insect. Name it.

\_\_\_\_\_

2. Name two months when it hardly rains in Zambia.

\_\_\_\_\_ & \_\_\_\_\_

3. Draw a line to link each key word to its definition.

## Terms

## Definitions

River

A bright green, precious stone

Emerald

A stream of water that travels across the land

Rural

Something or some-where in the countryside

4. Circle the adjectives and underline the nouns below.

a) The weather is warm for most of the year.

b) The Zambezi is a famous river in Zambia.

5. Choose two of the key words below and write a new sentence for each.

river      elephant      rain      city

Word	Sentence
Example: elephant	Elephants have big ears.
	_____
	_____

6. Make the sentence below more descriptive.

Zambia is in Africa. → \_\_\_\_\_

\_\_\_\_\_

# Explore Text Features



1. What type of text is this? How do you know?  
Complete the sentences.

This is a(n) \_\_\_\_\_ text. I know

this because \_\_\_\_\_

\_\_\_\_\_

2. What is the main title of the text?



3. Find a subtitle and copy it below.

4. How do the subtitles help you understand the text?  
Subtitles help me understand the text because \_\_\_\_\_

\_\_\_\_\_

\_\_\_\_\_

5. Draw a new picture and write a caption for it.

-----

6. Why are captions included generally below pictures?

\_\_\_\_\_

\_\_\_\_\_

7. Create your own key words! Choose five words  
from the text that you think are very important.

Key words:





Five vertical lines for writing, positioned below the horizontal line.